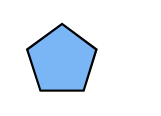

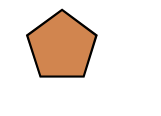

















Harnett County Proposed Parks Map

Legend

-  Proposed Neighborhood Park
-  Proposed Community Park
-  Proposed District Park
-  School
-  Streams
- Major Roads**
-  Interstate
-  US Highway
-  State Highway
-  Railroad
-  Proposed Neighborhood Park Service Area (0.5-mile radius)
-  Proposed Community Park Service Area (3-mile radius)
-  Proposed District Park Service Area (5-mile radius)
-  Existing Rail Trail
-  Existing Parks
-  Raven Rock State Park
-  City Limits
-  County-owned Parcels
-  Harnett County Boundary

